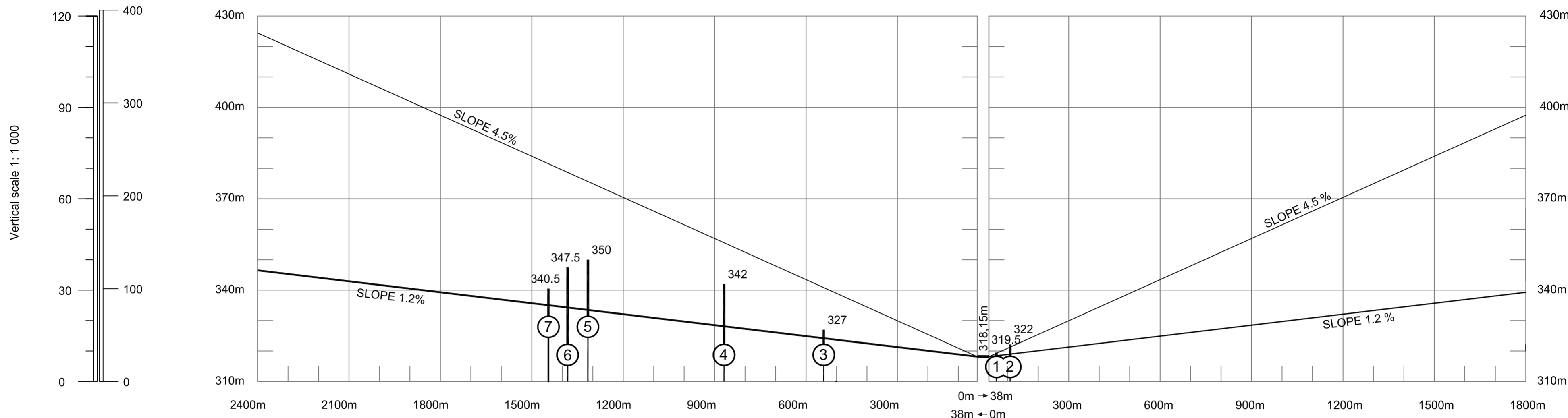


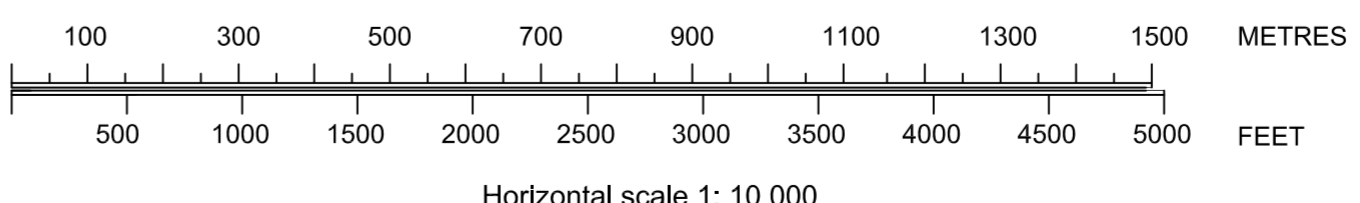
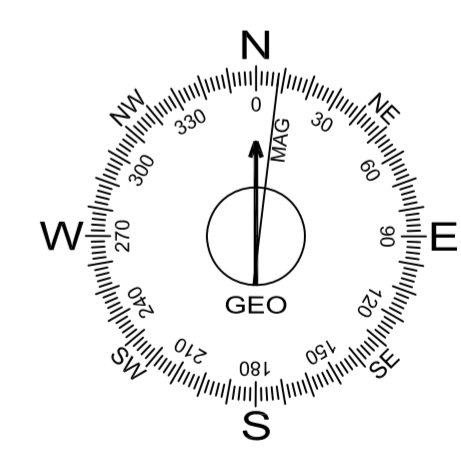
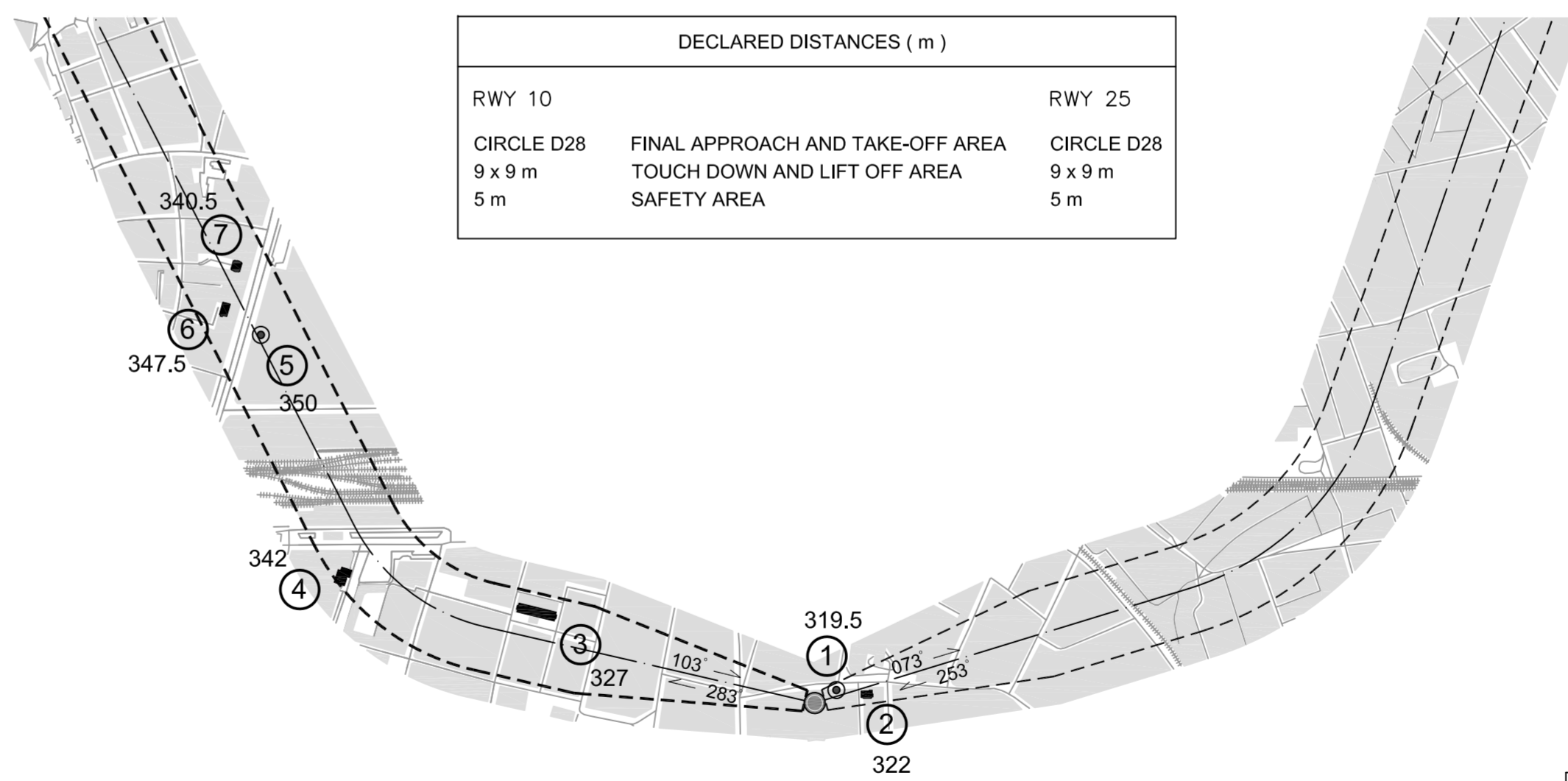
MAGNETIC VARIATION 4° E (2020)

METRES FEET



DECLARED DISTANCES ( m )		
RWY 10		RWY 25
CIRCLE D28	FINAL APPROACH AND TAKE-OFF AREA	CIRCLE D28
9 x 9 m	TOUCH DOWN AND LIFT OFF AREA	9 x 9 m
5 m	SAFETY AREA	5 m

LEGEND	PLAN	PROFILE
settlements		
building		
tower, pole, antenna, lightning rod		
rail		
primary road		
highway		
obstacle identification number	①	①
obstacle elevation obstacle height (above ground)	468	468



AMENDMENT RECORD		
Nr.	DATE	ENTERED BY

ELEVATIONS BASED ON NATIONAL HEIGHT SYSTEM ( MEAN SEA LEVEL )  
DIMENSIONS AND ELEVATIONS IN METRES

RWY 10 - Surveying agency: Geotočka Ltd. Date of Survey 04/2022  
RWY 25 - Surveying agency: 2B geoinformatika, zastopanje in storitve Ltd. Date of Survey 09/2012